



Photo by Sophia Wong

Winter 2012 Interpretive Programs

Volunteer Naturalist Sophia returns for another season at Sage Ranch. Experience the natural beauty of this park, with its unique sandstone formations, varied plant communities, and breathtaking vistas.

Sat, January 28th, 2:30pm

Wild Creatures of the Chaparral

From mountain lions to tarantulas, big and small, Sage Ranch provides habitat for a wide range of creatures. Come explore the land that mule deer, turkey vultures, and western skinks, among others, call home on this easy to moderate hike. 2 hours.

Sun, February 26th 2:30pm

The Versatile World of Native Plants

Take a stroll around Sage Ranch, identify the plants, and learn how they were used in the past as food, medicine, clothing, and shelter. Then see how these plants can be useful in your life today. Meet at the entrance parking lot to left. 2 hours.

Sat, March 24th 2:30pm

Coyotes and Ticks and Rattlesnakes, Oh My!

From the tiny tick to the coyote, hikers may be concerned about meeting some of our local creatures which are sometimes feared and often misunderstood. Get tips on staying safe while sharing the park with its local inhabitants on this easy to moderate hike. 2 hours.

All programs meet at the entrance parking lot to the left.

Sage Ranch

1 Black Cyn Rd.
Simi Valley, CA 93063

Program and Hiking Hints:

Programs are for all ages
Remember \$5 parking fee
Rain cancels programs
Please no dogs on programs.

Directions:

Note: Park entrance is set back on the street on the west side of Black Cyn Rd., at top of the hill, marked with fence posts and a green sign. From **Woodland Hills**, exit the 101 Fwy at Valley Cir/Mulholland. Go north on Valley Cir. approx. 6 miles to the 3-way stop at Woolsey Cyn Rd, and turn left. Go up Woolsey Cyn to its terminus at Black Cyn Road, and turn right. The entrance to Sage Ranch Park is approximately 100 yards north of the intersection.

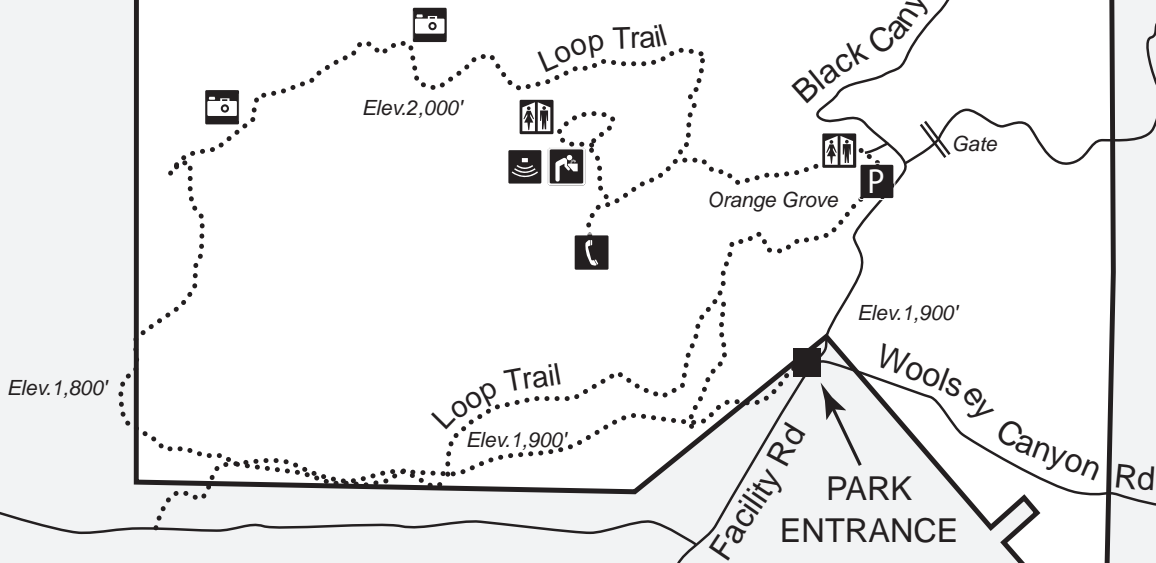
From **Chatsworth and the 118 Freeway**: take Topanga Cyn Bl. south to Plummer, and turn right. Follow Plummer to the intersection with Box Cyn Rd, veering left (south) onto Valley Cir. At the intersection with Woolsey Cyn Rd, turn right. Proceed up Woolsey Cyn to its end

Simi Valley: take Kuehner south and turn right at Katherine. Follow Katherine and turn right after crossing the railroad tracks. At Black Cyn Rd, turn left and follow steep, winding road up-hill to Sage Ranch Park. Turn right into park.

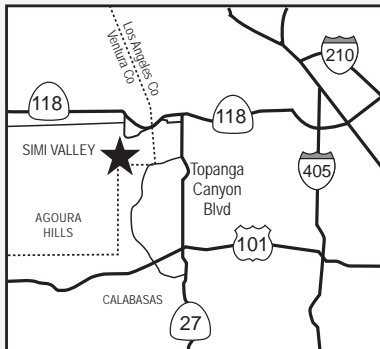
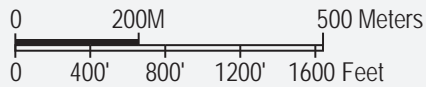


SAGE RANCH

PARK ENTRANCE



BOEING
ROCKETDYNE



Park Features

Hiking		Restrooms	
Biking		Filming Location	
Dogs on Leash		Parking Lot	
Equestrian		Drinking Water	
CityViews		Pay Phone	
Ampitheater		Trail/Fire Rd	
Park Boundar		Minor Road	
		Major Road	