











Whitney Canyon Park

20303 Newhall Avenue, Santa Clarita, California 91321

Located in the City of Santa Clarita near the offramp of the 14 Freeway and Newhall Avenue, the beautiful 442-acre Whitney Canyon Park in the Rim of the Valley Trail Corridor provides outstanding examples of coastal sage scrub, oak woodland, chaparral and riparian corridor vegetation, with year-round springs and at least ten sensitive species. Besides its importance for wildlife movement in a critical corridor between the Santa Susana Mountains and the San Gabriel Mountains, Whitney Canyon provides a regionally significant entrance into the Angeles National Forest.

Directions: Take Interstate 5 North to Highway 14. Exit Newhall Avenue and head towards Park and Ride. Whitney Canyon is located at 20303 North San Fernando Road in Santa Clarita.

Park Features

-  Biking
-  Hiking
-  Dogs on Leash
-  Filming Location
-  Parking Lot
-  Parklands
-  Park Boundary
-  Minor Road
-  Trail
-  Major Road